



Dávid TRNIK

Business Academy Prievidza



“Climb The Sky“
or with us to the height of 10 344 m

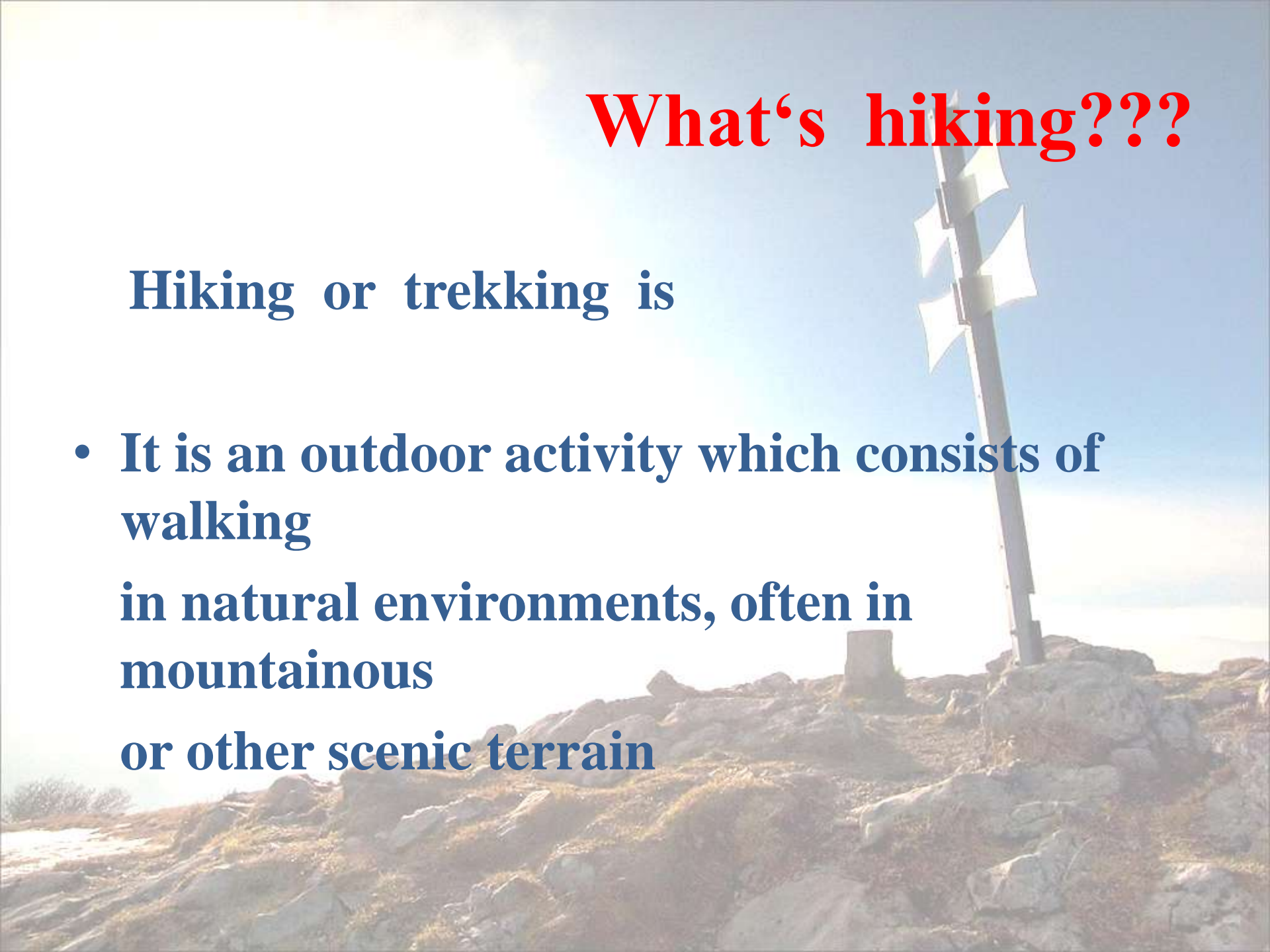


MIROSLAV ČAVOJSKÝ
MARTIN GATIAL
RASTISLAV PÚPAVA

What's hiking???

Hiking or trekking is

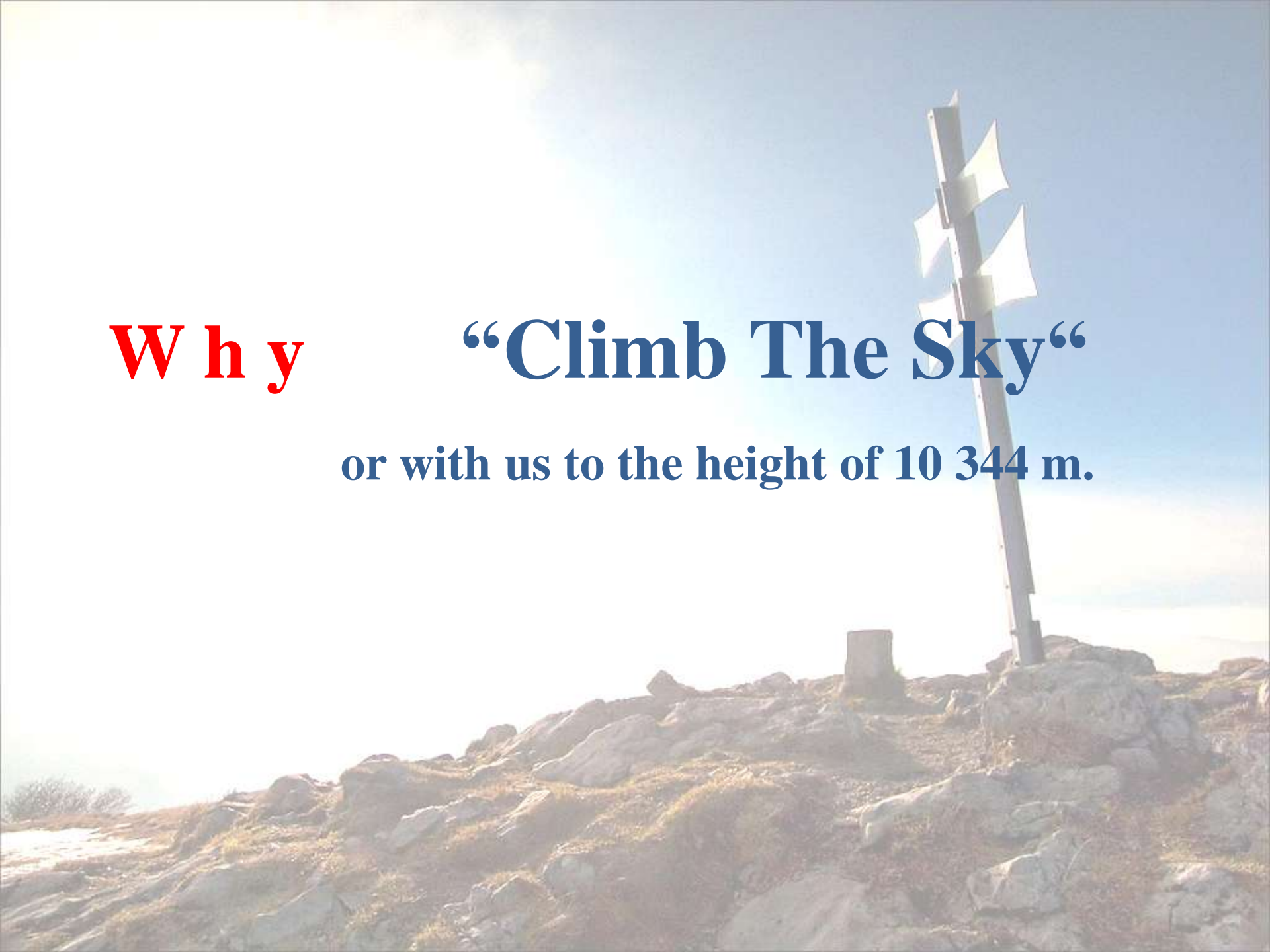
- **It is an outdoor activity which consists of walking in natural environments, often in mountainous or other scenic terrain**



W h y

“Climb The Sky“

or with us to the height of 10 344 m.



Chosen Mountains



- **Magura** (1141 m) • **Žarnov** (840 m)
- **Rokoš** (1010 m) • **Temešská skála** (910 m)
- **Kl'ak** (1352 m) • **Homôl'ka** (907 m)
- **Vtáčnik** (1346 m) • **Bralová skála** (826 m)
- **Buchlov** (1041 m) • **Vel'ký Grič** (972 m)

How did we come to our height?

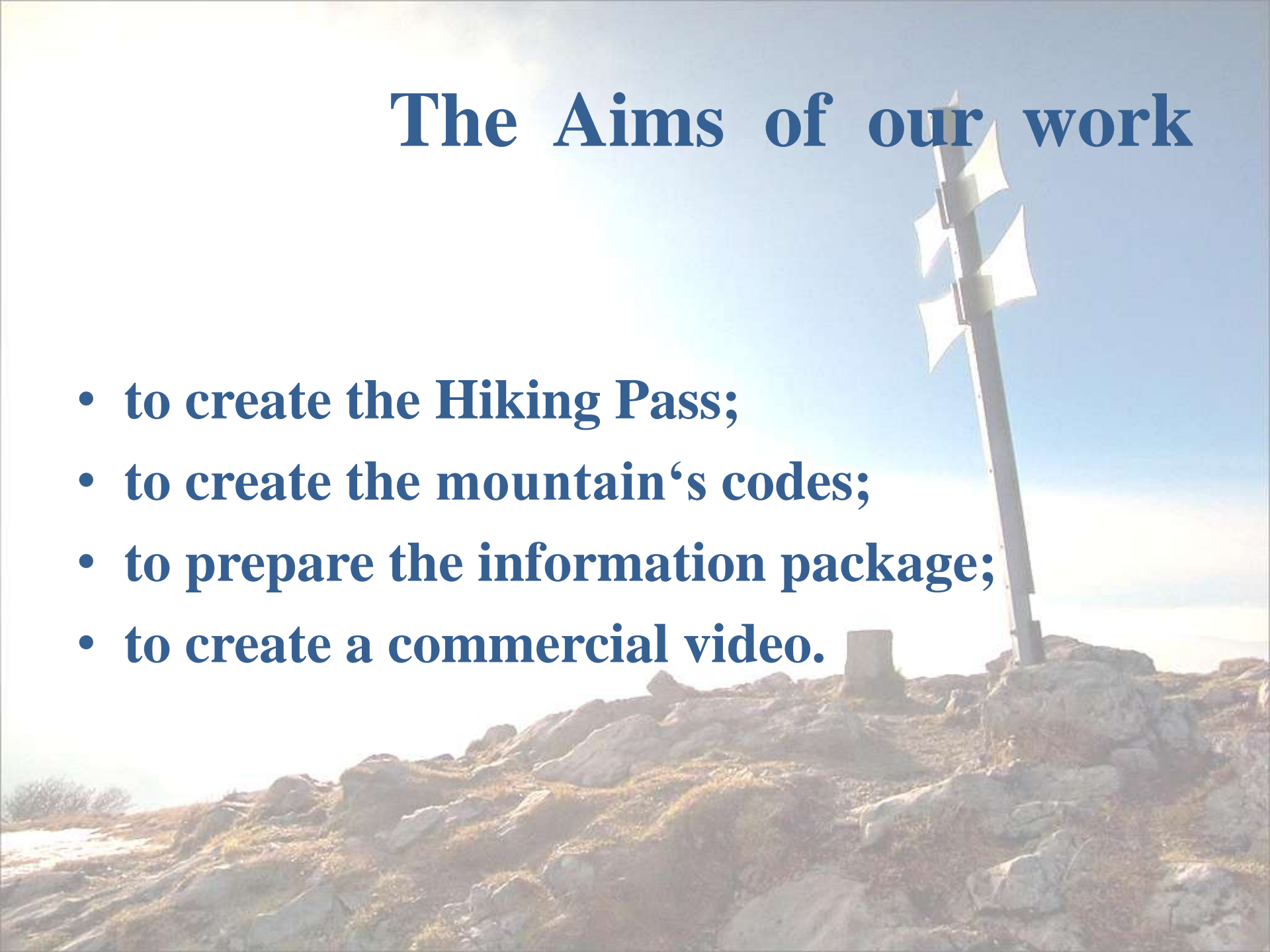
$$\begin{array}{r} 1141 + \quad + \quad + \quad + \\ 1010 \quad 1352 \quad 1346 \quad 1041 \\ + 840 + 910 + 907 + 826 + 972 \end{array}$$

=

10 344 m

The Aims of our work

- to create the Hiking Pass;
- to create the mountain's codes;
- to prepare the information package;
- to create a commercial video.



RESULTS OF OUR WORK



The Hiking Pass



The Mountain's Top Codes



Cesty k oblakom /alebo s nami do 10 344 m n. m./

oa7jano



Cesty k oblakom /alebo s nami do 10 344 m n. m./

oa5martin



Cesty k oblakom /alebo s nami do 10 344 m n. m./

oa3rasto



Cesty k oblakom /alebo s nami do 10 344 m n. m./

oa10mato



Cesty k oblakom /alebo s nami do 10 344 m n. m./

oa9marianna



Kupón

Meno a priezvisko

.....

Telefónne číslo

.....

Dátum ukončenia

.....

Túto stranu odtrhnite.



Meeting at TIK (The Tourist Information Office)



Sponsors



**SLOVENSKÉ
ELEKTRÁRNE**



Nadácia
Orange



nadácia
pontis




A Member of JA Worldwide

**Junior
Achievement®**

Slovensko

Commercial video



Thak you for your attention!

Dávid Trník

david.trnik@gmail.com

and collective

Miroslav Čavojský

miroslav.cavojsky@gmail.com

Martin Gatíal

martin.gatial@hotmail.com

Rastislav Púpava

rastislavpupava@hotmail.sk